



Washtenaw County Environmental Health Department

705 N. Zeeb Rd., P.O. Box 8645
Ann Arbor, Michigan 48107-8645
Phone (734) 222-3800
Fax (734) 222-3930



http://eWashtenaw.org

Table with 3 columns: WEL Non-Potable, WEL2010-00033 (ISSUE DATE: 2/24/2010, EXPIRE DATE: 2/24/2011), Well Permit #: WEL2010-00033, Parcel Number: 09-09-29-403-012, Site Address: 319 S FIFTH AV, Township: Ann Arbor City

PROJECT NAME: DEWATERING WELL

PROJECT DESCRIPTION: PERMIT FOR DEWATERING WELL (12-INCH) 730 CAR UNDERGROUND PARKING STRUCTURE

Directions to site:

Property Owner:

CITY OF ANN ARBOR
* PO BOX 8647
ANN ARBOR, MI 48107

Permit Applicant:

ANGELO IAFRATE CONSTRUCTION CO
26300 SHERWOOD
WARREN, MI 48091
PH2 810-343-3853

This permit is to install a non-potable well or direct-push well(s) in the approved location shown on the attached plot plan and in accordance with applicable County regulations and Michigan Water Well Construction and Pump Installation Code, Part 127, Act 368.

Type of Work : Non-Potable

Type of Well : DeWatering Well

PERMIT CONDITIONS

- 1 ___ Notify the Department by fax (734-222-3930) or email (gebhardm@ewashtenaw.org) prior to beginning the installation.
___ A copy of this permit must be available on-site during drilling operations.
___ Submit a copy of a well log or drilling record with GPS coordinantes to the Department within 60 days of drilling.
___ Keep and retain all records related to sample data, physical measurements, and/or other data obtained as a result of drilling this well. The Department has the right to receive this information upon request.
___ If, at any time, the well is not used for its intended use within one (1) year's time, the well must either be properly abandoned or registered with the Department.
___ This permit is valid for twelve (12) months.

NOTE - this permit is NOT transferable to another property or refundable.

Director: [Signature] Date: 2/24/10 MM

2/24/10 2:11PM

Location:
Plymouth
Bay City
Grand Rapids
Lansing
Livonia
Farmington Hills
Troy

PROJECT NAME:
PROPOSED SLURRY WALL DEWATERING PLAN

FACILITY NAME & LOCATION:
SOUTH FIFTH AVENUE UNDERGROUND PARKING GARAGE ANN ARBOR, MICHIGAN

SHEET NAME:
SLURRY WALL ALIGNMENT AND SOIL CROSS SECTION

Permit No. **WEL2010-00033**

Washtenaw County Environmental Health

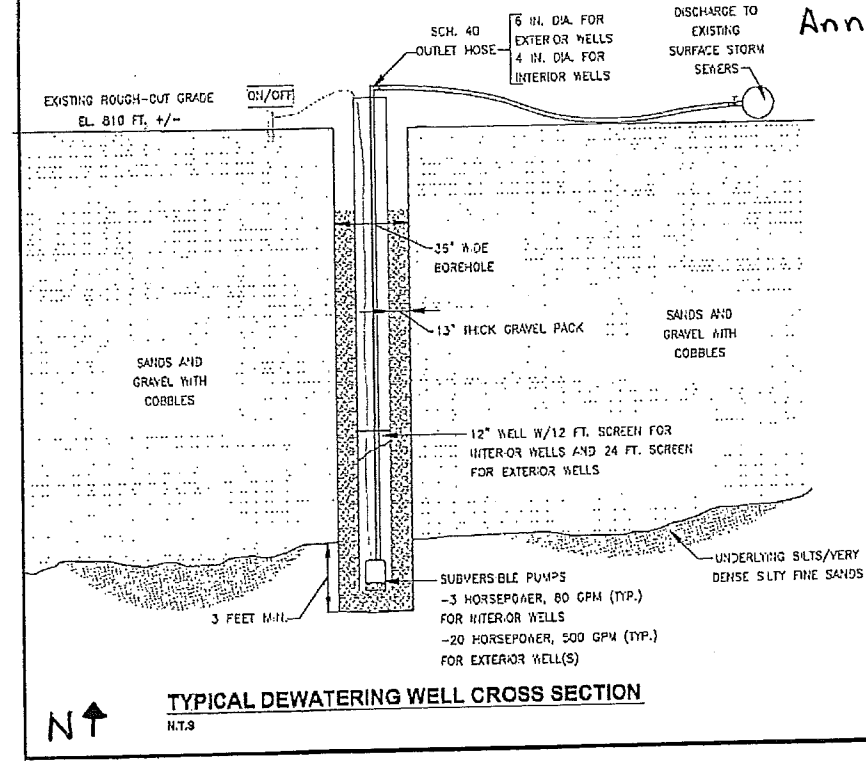
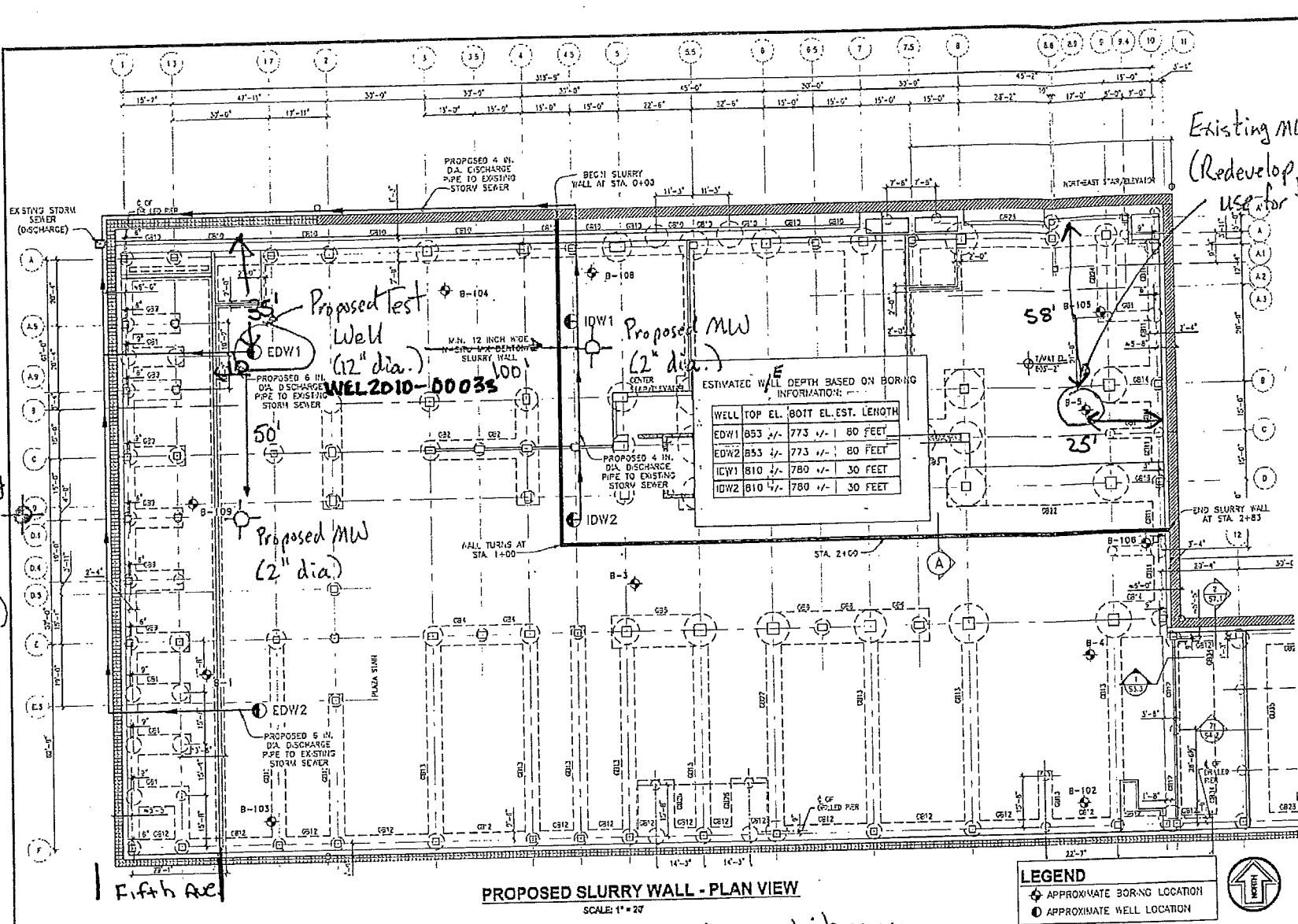
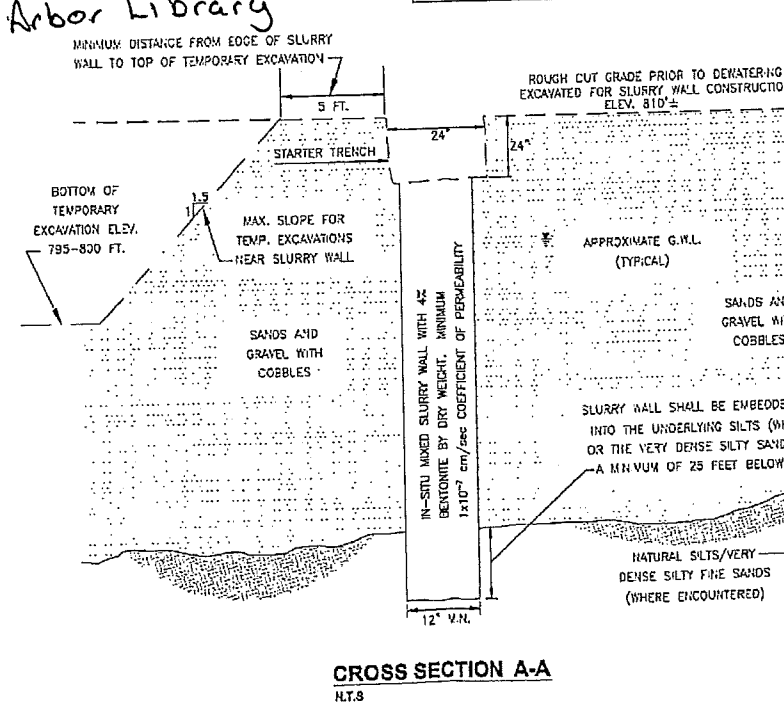
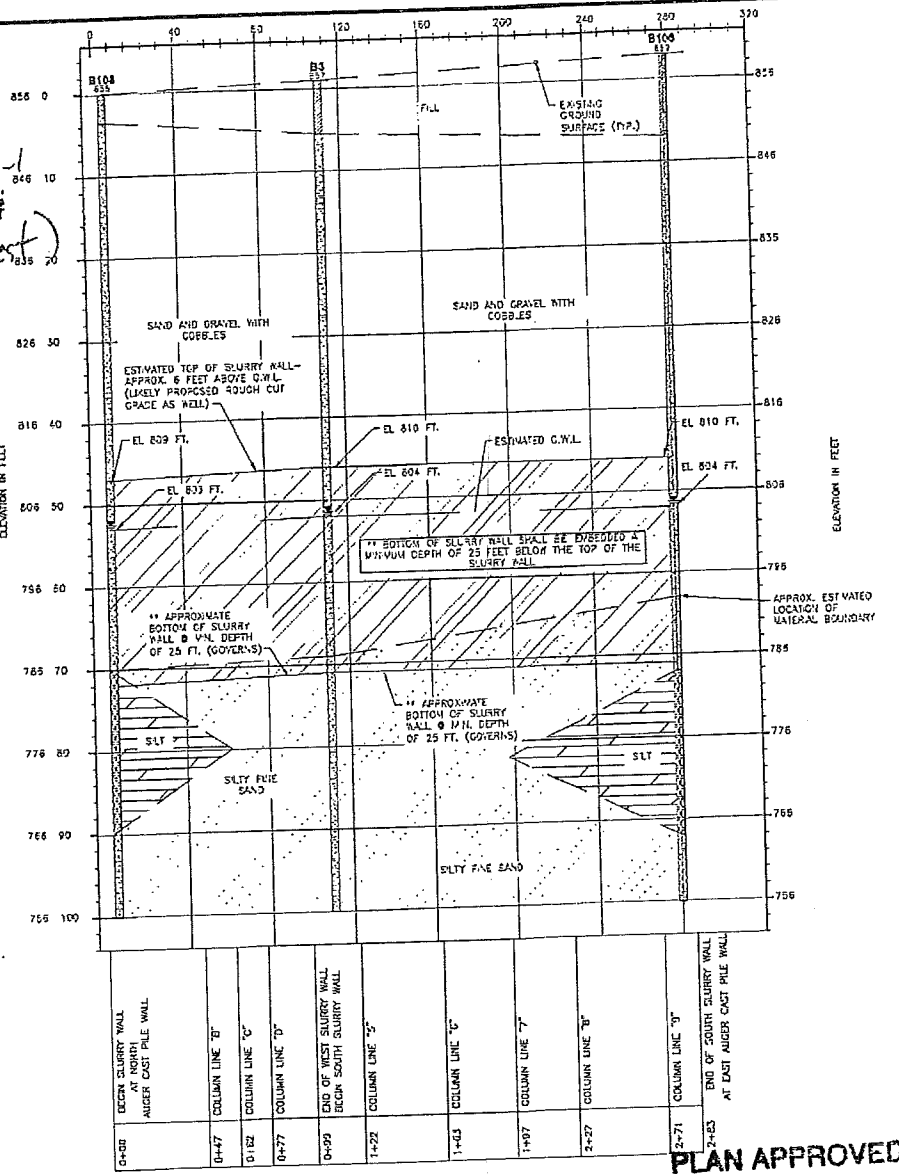
This plan has been approved this **24** FEBRUARY, 2010

Signed: *[Signature]*

811
Know what's below. Call before you dig. Min. Three Days prior to digging.

WARNING!!
THE LOCATIONS AND ELEVATIONS OF EXISTING UTILITIES AS SHOWN ON THIS DRAWING ARE ONLY APPROXIMATE. NO GUARANTEE IS EITHER EXPRESSED OR IMPLIED AS TO THE COMPLETENESS OR ACCURACY THEREOF. THE CONTRACTOR SHALL BE SOLELY RESPONSIBLE FOR VERIFYING THE EXISTING UTILITIES LOCATIONS AND ELEVATIONS PRIOR TO THE START OF CONSTRUCTION.

NO REPRODUCTION SHALL BE MADE WITHOUT THE PRIOR CONSENT OF SOIL AND MATERIALS ENGINEERS, INC.



NOTE: BASE DRAWING INFORMATION TAKEN FROM EXISTING FOUNDATION PLAN PREPARED BY CARL WALKER, INC.